INSTRUMENT APPROACH CHART - ICAO

AERODROME ELEV 36'
HEIGHTS RELATED TO THR RWY 36 - ELEV 36'

APP	129.925
TOWER	118.100
ATIS	121.200

RIGA/Intl

ILS RWY 36

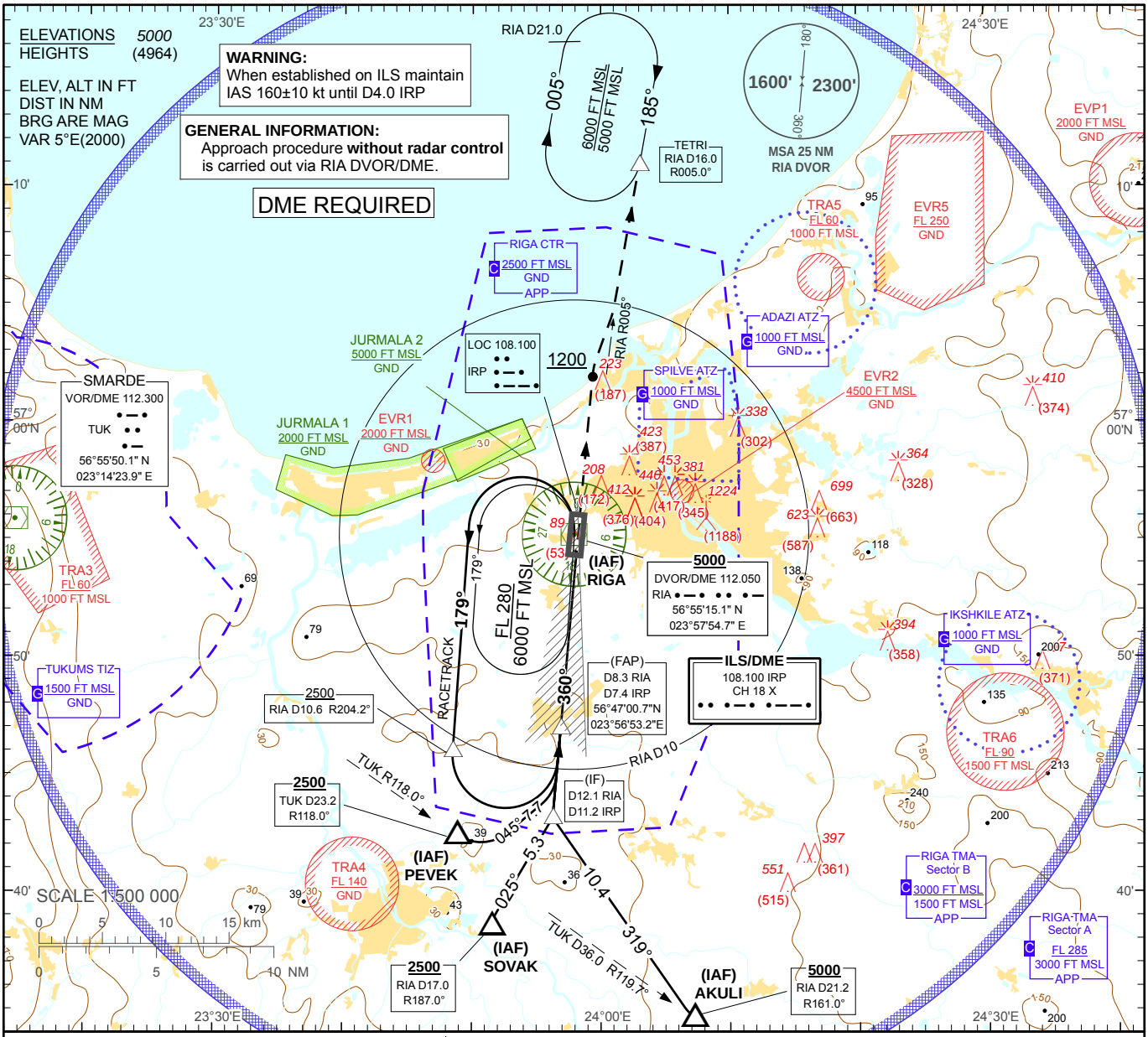

TRANSITION ALT 5000

MISSED APPROACH

Climb on track 360° to 1200 then turn RIGHT for intercepting RIA R-005°. Proceed to TETRI, climbing to 2500 and follow ATC instructions.

ILS RDH 52

THR ELEV 36

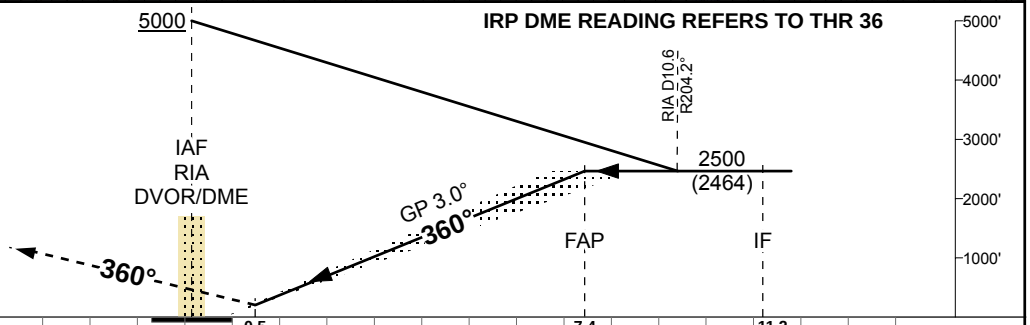

Aircraft Category		A	B	C	D
Straight-in Approach OCA(H)	ILS Cat. I	236 (200)			
Circling		530 (500)		730 (690)	

DME IRP	7	6	5	4	3	2	1
DME RIA	7.9	6.9	5.9	4.9	3.9	2.9	1.9
DIST THR	7	6	5	4	3	2	1
ALTITUDE	2360	2030	1700	1380	1050	730	410
HEIGHT	(2324)	(1994)	(1664)	(1344)	(1014)	(694)	(374)

GS	Kt	80	100	120	140	160	180
Rate of descent	ft/min	420	530	640	740	850	960

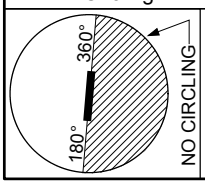

REMARK:

- JURMALA 1, 2 - noise abatement areas (Ref. EVRA AD 2.21)

:Changes: IAFs revised; IF, FAP,TETRI coordinates changed